

WELL NAME: HAZLIP-CRAIG NO. 2

COUNTY: ADAMS

FIELD: LaGRANGE

SECTION. 81 TWN. 7 N RANGE. 2 W

LAT. 31.53670 LONG. -91.28760

API # 23-001-23071

BASE OF USDW: 1670'

APPLICATION FOR PERMIT TO DRILL, WORKOVER OR CHANGE OPERATOR

 APPLICATION TO DRILL

126946

 WORKOVER

 CHANGE OPERATOR

NAME OF COMPANY OR OPERATOR ALDRIDGE OPERATING CO., L.L.C.				DATE 06-30-00	
ADDRESS P.O. BOX 629		CITY NATCHEZ		STATE ZIP MISSISSIPPI 39121	
NAME OF WELL HAZLIP-CRAIG		WELL NO. 2	ELEVATION (GROUND) 399		CIRCLE TYPE OF PROPOSED WELL OIL GAS OTHER (NAME)
WELL LOCATION (WHEN POSSIBLE, GIVE FOOTAGE FROM SECTION LINES) FM NW/COR SEC 79-T7N-R2W go SE along Sec Ln 79 4348', then sw'ly @ RA 516'					
		SECTION 81	TOWNSHIP 7N	RANGE 2W	
FIELD & RESERVOIR (IF WILDCAT, SO STATE) LAGRANGE (N. WILSON)			COUNTY ADAMS		APPROX. DATE WORK BEGINS N/A
PROPOSED DEPTH N/A FEET	PROPOSED LENGTH OF SURFACE CASING N/A FEET	NUMBER OF ACRES IN DRILLING UNIT 40 ACRES	DISTANCE FROM PROPOSED LOCATION TO NEAREST DRILLING UNIT LINE N/A FEET	DISTANCE FROM PROPOSED LOCATION TO NEAREST DRILLING, COMPLETED OR APPLIED FOR WELL N/A FEET	
NAME OF DRILLING CONTRACTOR					
ADDRESS CITY STATE ZIP					
FOR CHANGE OF OPERATOR ONLY - SIGNATURE OF FORMER OPERATOR REQUIRED FOR TRANSFER OF WELL					
AUTHORIZED REPRESENTATIVE SIGNATURE <i>Alice C. Aldridge</i>			NAME OF FORMER OPERATOR OWL CREEK PRODUCTION CO., INC.		
H₂S OPERATIONS (FOR STAFF USE ONLY)					
FORM 19: DATE REQUESTED		DATE RECEIVED		DATE APPROVED	
CONTINGENCY PLAN: DATE RECEIVED			DATE APPROVED		
NOTE: NOTIFY AREA FIELD INSPECTOR OR FIELD DIRECTOR (JACKSON OFFICE) OF DATES OF SHUDDING AND RESUMING OF DRILLING WORK State Oil and Gas Board, 500 Greenlawn Drive, Suite E, Jackson, MS 39203-6000					
REMARKS: IF THIS IS AN APPLICATION TO WORKOVER, BRIEFLY DESCRIBE WORK TO BE DONE, GIVE DATE OF REPRESENTATIVE SIGNATURE (ONE)					
<p>INSPECTOR JAMES E. "SONNY" ZEIGLER MOBILE: 601-443-1791 PAGER: 987-6426</p>					
ARE THERE SEPARATELY OWNED TRACTS OR INTERESTS IN THE DRILLING UNIT FOR WHICH THIS PERMIT IS SOUGHT? (REF. MS. STATUTE 53-3-7)	YES	NO	IF YES, HAVE THE PERSONS OWNING THE DRILLING RIGHTS IN SAID TRACTS OR INTERESTS AND THE RIGHTS TO SHARE IN THE PRODUCTION THEREFROM AGREED TO DEVELOP THEIR LANDS AS A DRILLING UNIT AND TO THE DRILLING OF THE WELL? (REF. MS. STATUTE 53-3-7)		YES
					NO

RECEIVED
 AUG 24 2000
 STATE OIL & GAS BOARD

EXECUTED THIS THE 9th DAY OF August 2000

STATE OF Mississippi

COUNTY OF Adams


BEFORE ME, THE UNDERSIGNED AUTHORITY, ON THIS DAY PERSONALLY APPEARED Courtesy G. Aldridge KNOWN TO ME TO BE THE PERSON WHOSE NAME IS SUBSCRIBED TO THE ABOVE INSTRUMENT, WHO BEING BY ME DULY SWORN ON OATH, STATES THAT HE IS DULY AUTHORIZED TO MAKE THE ABOVE REPORT AND THAT HE HAS KNOWLEDGE OF THE FACTS STATED THEREIN AND THAT SAID REPORT IS TRUE AND CORRECT.

SUBSCRIBED AND SWORN TO before me this 9th DAY OF August 2000

SEAL Alice C. Aldridge

NOTARY PUBLIC IN AND FOR Adams

COUNTY Mississippi



PERMIT NUMBER 2001-COP-338

ISSUE DATE 2-13-2001

EXPIRES BY 2-2-

MISSISSIPPI STATE OIL AND GAS BOARD
FORM NO. 2 (Rev. 4-90)
A.P.I. WELL NUMBER

STATE 23 COUNTY 001 WELL 23071

BEFORE SENDING THIS FORM BE SURE THAT ALL INFORMATION REQUESTED IS GIVEN ACCURATELY ON REVERSE SIDE OF FORM.

0112522

APPLICATION FOR PERMIT TO DRILL, WORKOVER OR CHANGE OPERATOR

APPLICATION TO DRILL WORKOVER CHANGE OPERATOR

NAME OF COMPANY OR OPERATOR Owl Creek Production Co., Inc.				DATE 09/30/96	
ADDRESS 7600 W. Tidwell Rd. - Suite 110		CITY Houston	STATE Texas	ZIP 77040	TELEPHONE 713-690-3285
NAME OF WELL Hazlip-Craig		WELL NUMBER 2	ELEVATION (GROUND) 399'	CHECK THE TYPE OF PROPOSED WELL OIL <input checked="" type="checkbox"/> GAS _____ OTHER (NAME) _____	
WELL LOCATION (WHEN POSSIBLE, GIVE FOOTAGE FROM SECTION LINES) FR NW/COR SEC 79-T7N-R2W GO SE ALONG SEC LN 79 4348', THEN SWLY @ RA 516' SECTION 81 T 7N R 2W					
FIELD & RESERVOIR (IF WILDCAT, SO STATE) LaGrange (N. Wilson)			COUNTY Adams	APPROXIMATE DATE WORK WILL START N/A	
PROPOSED DEPTH: N/A FEET	PROPOSED LENGTH OF SURFACE CASING N/A FEET	NUMBER OF ACRES IN DRILLING UNIT 40	DISTANCE FROM PROPOSED LOCATION TO NEAREST DRILLING UNIT LINE N/A FEET	DISTANCE FROM PROPOSED LOCATION TO NEAREST DRILLING, COMPLETED OR APPLIED FOR WELL N/A FEET	

NAME OF DRILLING CONTRACTOR _____
ADDRESS _____ CITY _____ STATE _____

FOR CHANGE OF OPERATOR ONLY
SIGNATURE OF FORMER OPERATOR REQUIRED FOR TRANSFER OF WELL
Alba Miller AUTHORIZED REPRESENTATIVE SIGNATURE Prudentia Petroleum Corporation NAME OF FORMER OPERATOR

H₂S OPERATIONS (FOR STAFF USE ONLY)
FORM NO. 18: DATE REQUESTED _____ DATE RECEIVED _____ DATE APPROVED _____
CONTINGENCY PLAN: DATE RECEIVED _____ DATE APPROVED _____

NOTE: Notify area field inspector or field director (Jackson office) of dates of spudding and reaching total depth.
State Oil and Gas Board, 500 Greymont Avenue, Suite E, Jackson, MS 39202 601-354-7142

REMARKS: (IF THIS IS AN APPLICATION TO WORKOVER, BRIEFLY DESCRIBE WORK TO BE DONE, GIVING PRESENT PRODUCING ZONE AND EXPECTED NEW PRODUCING ZONE)
CHANGE OF OPERATOR EFFECTIVE 10/01/96

RECEIVED
OCT 10 1996
STATE OIL & GAS BOARD

YES NO ARE THERE SEPARATELY OWNED TRACTS OR INTERESTS IN THE DRILLING UNIT FOR WHICH THIS PERMIT IS SOUGHT? (REF. MS STATUTE 53-3-7)
 YES NO IF SO, HAVE THE PERSONS OWNING THE DRILLING RIGHTS IN SAID TRACTS OR INTERESTS AND THE RIGHTS TO SHARE IN THE PRODUCTION THEREFROM AGREED TO DEVELOP THEIR LANDS AS A DRILLING UNIT AND TO THE DRILLING OF THE WELL? (REF. MS STATUTE 53-3-7)

EXECUTED THIS THE 27th DAY OF September 1996
STATE OF Texas
COUNTY OF Harris
BEFORE ME, THE UNDERSIGNED AUTHORITY, ON THIS DAY PERSONALLY APPEARED Earl E. Morris KNOWN TO ME TO BE THE PERSON WHOSE NAME IS SUBSCRIBED TO THE ABOVE INSTRUMENT, WHO BEING BY ME DULY SWORN ON OATH STATES, THAT HE IS DULY AUTHORIZED TO MAKE THE ABOVE REPORT AND THAT HE HAS KNOWLEDGE OF THE FACTS STATED THEREIN, AND THAT SAID REPORT IS TRUE AND CORRECT.
SUBSCRIBED AND SWORN TO BEFORE ME THIS 27th DAY OF September 1996
SEAL: MY COMMISSION EXPIRES April 15, 2000
JEANETTE W. HERRING
NOTARY PUBLIC IN AND FOR Harris COUNTY Texas
Jeanette W. Herring


PERMIT NUMBER 97900370
APPROVAL DATE 10-14-96
APPROVED BY [Signature]
NOTICE: BEFORE SENDING IN THIS FORM BE SURE THAT YOU HAVE GIVEN ALL INFORMATION REQUESTED.
SEE INSTRUCTIONS ON REVERSE SIDE OF FORM.
DALLAS PRINTING COMPANY INC. - JACKSON MS

MISSISSIPPI STATE OIL AND GAS BOARD
FORM NO 2 (REV 4 90)
A P 1 WELL NUMBER
STATE 23 COUNTY 001 WELL 23071

APPLICATION FOR PERMIT TO DRILL, WORKOVER OR CHANGE OPERATOR

APPLICATION TO DRILL WORKOVER CHANGE OPERATOR


NAME OF COMPANY OR OPERATOR Prudentia Petroleum Corporation				DATE June 15th, 1993	
ADDRESS P.O. Box 1216		CITY Jackson	STATE Mississippi	ZIP 39215	TELEPHONE (601) 354-0609
NAME OF WELL Hazlip-Craig		WELL NUMBER 2	ELEVATION (GROUND) 399'	CHECK THE TYPE OF PROPOSED WELL OIL <input checked="" type="checkbox"/> GAS _____	
WELL LOCATION (WHEN POSSIBLE, GIVE FOOTAGE FROM SECTION LINES) FR NW/COR 79-7N-2W GO SE ALONG SEC/LN 79 4348', THEN SWLY @RA 516'				OTHER (NAME) _____	
FIELD & RESERVOIR (IF WILDCAT, SO STATE) La Grange (North Wilson)		COUNTY Adams	APPROXIMATE DATE WORK WILL START N/A		
PROPOSED DEPTH: N/A FEET	PROPOSED LENGTH OF SURFACE CASING N/A FEET	NUMBER OF ACRES IN DRILLING UNIT N/A 400	DISTANCE FROM PROPOSED LOCATION TO NEAREST DRILLING UNIT LINE N/A FEET	DISTANCE FROM PROPOSED LOCATION TO NEAREST DRILLING, COMPLETED OR APPLIED FOR WELL N/A FEET	

NAME OF DRILLING CONTRACTOR _____		CITY _____	STATE _____
ADDRESS _____		_____	
FOR CHANGE OF OPERATOR ONLY SIGNATURE OF FORMER OPERATOR REQUIRED FOR TRANSFER OF WELL		 AUTHORIZED REPRESENTATIVE SIGNATURE	High Plains Operating Company NAME OF FORMER OPERATOR

H ₂ S OPERATIONS (FOR STAFF USE ONLY)		DATE RECEIVED _____	DATE APPROVED _____
FORM NO. 19:	DATE REQUESTED _____	DATE RECEIVED _____	DATE APPROVED _____
CONTINGENCY PLAN:	DATE RECEIVED _____	DATE APPROVED _____	

NOTE: Notify area field inspector or field director (Jackson office) of dates of spudding and reaching total depth.
State Oil and Gas Board, 500 Greymont Avenue, Suite E, Jackson, MS 39202 601-354-7142

REMARKS: (IF THIS IS AN APPLICATION TO WORKOVER, BRIEFLY DESCRIBE WORK TO BE DONE, GIVING PRESENT PRODUCING ZONE AND EXPECTED NEW PRODUCING ZONE)



<input type="checkbox"/> YES <input type="checkbox"/> NO ARE THERE SEPARATELY OWNED TRACTS OR INTERESTS IN THE DRILLING UNIT FOR WHICH THIS PERMIT IS SOUGHT? (REF. MS STATUTE 53-3-7)	<input type="checkbox"/> YES <input type="checkbox"/> NO IF SO, HAVE THE PERSONS OWNING THE DRILLING RIGHTS IN SAID TRACTS OR INTERESTS AND THE RIGHTS TO SHARE IN THE PRODUCTION THEREFROM AGREED TO DEVELOP THEIR LANDS AS A DRILLING UNIT AND TO THE DRILLING OF THE WELL? (REF. MS STATUTE 53-3-7)
--	--

EXECUTED THIS THE 15 DAY OF June 1993

STATE OF Mississippi


COUNTY OF Hinds

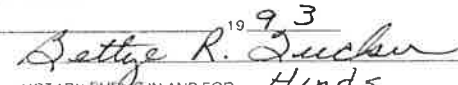
BEFORE ME, THE UNDERSIGNED AUTHORITY, ON THIS DAY PERSONALLY APPEARED ALTON MILLER KNOWN TO ME TO BE THE PERSON WHOSE NAME IS SUBSCRIBED TO THE ABOVE INSTRUMENT WHO BEING BY ME DULY SWORN ON OATH STATES, THAT HE IS DULY AUTHORIZED TO MAKE THE ABOVE REPORT AND THAT HE HAS KNOWLEDGE OF THE FACTS STATED THEREIN, AND THAT SAID REPORT IS TRUE AND CORRECT

SUBSCRIBED AND SWORN TO BEFORE ME THIS 15 DAY OF June 1993

SEAL

MY COMMISSION EXPIRES: 3-23-94


SIGNATURE OF AFFIANT


NOTARY PUBLIC IN AND FOR Hinds
COUNTY: MISSISSIPPI

PERMIT NUMBER <u>CO#79</u>	MISSISSIPPI STATE OIL AND GAS BOARD
APPROVAL DATE <u>8-2-93</u>	
APPROVED BY _____	FORM NO 2 (REV. 4-90)
NOTICE: BEFORE SENDING IN THIS FORM BE SURE THAT YOU HAVE GIVEN ALL INFORMATION REQUESTED	A P I WELL NUMBER _____
SEE INSTRUCTIONS ON REVERSE SIDE OF FORM	STATE _____ COUNTY _____ WELL _____

MISSISSIPPI STATE OIL & GAS BOARD
WELL COMPLETION OR RECOMPLETION REPORT AND WELL LOG

Form No. 3

DESIGNATE TYPE OF COMPLETION:

New Well Work-Over Deepen Plug Back Same Reservoir Different Reservoir Oil Gas Dry

DESCRIPTION OF WELL AND LEASE

Operator High Plains Operating Company		Address 1002 Alabama, Vidalia, LA 71373			
Lease Name Hazlip-Craig		Well Number 2	Field & Reservoir LaGrange / North Wilson		
Location FR NW/COR 79-7N-2W GO SE ALNG SEC/LN 4348', THN SWLY @RA 516' TO LOC IN SECTION 81, T7N - R2W.					
County Adams	Permit number 152	Date issued 11-19-90	Previous permit number NA	Date issued NA	
Date spudded 12-4-90	Date total depth reached 12-7-90	Date completed, ready to produce 1-23-91	Elevation (DF, RKB, RT or Gr.) KB 406.53 feet	Elevation of casing hd. flange 400 feet	
Total depth 6344'	P.B.T.D. 6266'	Single, dual or triple completion? Single		If this is a dual or triple completion, furnish separate report for each completion.	
Producing interval (s) for this completion Wilson Sand 6245.5 - 6248.5'		Rotary or cable tools used (interval) Rotary		Drilling Contractor Allen-Rush Inc.	
Was this well directionally drilled? No	Was directional survey made? Yes	Was copy of directional survey filed? Yes	Date filed 12-10-90		
Type of electrical or other logs run (check logs filed with the commission) Induction Electrolog, Gamma Ray Neutron CBL/VDL				Date filed 1-24-91	

CASING RECORD

Casing (report all strings set in well—conductor, surface, intermediate, producing, etc.)

Purpose	Size hole drilled	Size casing set	Weight (lb./ft.)	Depth set	Sacks cement	Amt. pulled
Surface	11"	8 5/8"	20	544'	350	NA
Production	7 7/8"	5 1/2"	15.5 #	6313'	320	NA

TUBING RECORD

LINER RECORD

Size	Depth set	Packer set at	Size	Top	Bottom	Sacks cement	Screen (ft.)
2 7/8 in.	4500 ft.	4469 ft.	NA in.	NA ft.	NA ft.	NA	NA

PERFORATION RECORD

ACID, SHOT, FRACTURE, CEMENT SQUEEZE RECORD

Number per ft.	Size & type	Depth Interval	Amt. & kind of material used	Depth Interval
4	2 1/8" Dynacap	6245.5 - 6248.5	NA	NA

INITIAL PRODUCTION

Date of first production 1-23-91		Producing method (indicate if flowing, gas lift or pumping—if pumping, show size & type of pump): Flowing					
Date of test 1-23-91	Hrs tested 12	Choko size 7/64	Oil prod during test 40 bbls.	Gas prod during test NIL MCF	Water prod. during test 0 bbls.	Oil gravity 42 ° API (Corr)	
Tubing pressure 250 #	Casing pressure 300 #	Calcd rate of Production per 24 hrs 80 bbls.	Oil 80 bbls.	Gas NIL MCF	Water 0 bbls.	Gas-oil ratio NA	
Disposition of gas (state whether vented, used for fuel or sold): Vented				For Sour Gas or Oil Amount H ₂ S: NA Amount CO ₂ :			

Executed this the 24 th day of January 1991
 State of Mississippi
 County of Adams

Chris Marshall
 Signature of Affiant

Before me, the undersigned authority, on this day personally appeared Chris Marshall known to me to be the person whose name is subscribed to the above instrument, who being by me duly sworn on oath states, that he is duly authorized to make the above report and that he has knowledge of the facts stated therein, and that said report is true and correct.

Subscribed and sworn to before me this 24th day of January

Alexander J. Coffey
 Notary Public in and for Adams County, Mississippi

My Commission Expires: 8-21-91

Casing tests as required by Statewide Rules 11 and 12 must be made.

MISSISSIPPI STATE OIL AND GAS BOARD
 Form No. 3
 A. P. I. Well Number
 State _____ County _____
RECEIVED
JAN 25 1991

APPLICATION FOR PERMIT TO DRILL, WORKOVER OR CHANGE OPERATOR

APPLICATION TO DRILL WORKOVER CHANGE OPERATOR

NAME OF COMPANY OR OPERATOR High Plains Operating Company				DATE October 9, 1990	
ADDRESS 1002 Alabama		CITY Vidalia	STATE Louisiana	ZIP 71373	TELEPHONE 318-336-8398
NAME OF WELL Hazlip-Craig		WELL NUMBER 2	ELEVATION (GROUND) 408	CHECK THE TYPE OF PROPOSED WELL OIL <input checked="" type="checkbox"/>	
WELL LOCATION (WHEN POSSIBLE, GIVE FOOTAGE FROM SECTION LINES) FROM NW COR OF SEC. 79 GO SE ALNG SEC LNE OF 79 FOR 4348', THENCE SW'LY @ RA 516' TO LOCATION IN SECTION 81 T 7N R 2W				GAS _____	
FIELD & RESERVOIR (IF WILDCAT, SO STATE) LaGrange Field - Wilcox		COUNTY Adams	APPROXIMATE DATE WORK WILL START November 1, 1990		
PROPOSED DEPTH 6350 FEET	PROPOSED LENGTH OF SURFACE CASING 544 FEET	NUMBER OF ACRES IN DRILLING UNIT 40	DISTANCE FROM PROPOSED LOCATION TO NEAREST DRILLING UNIT LINE 359 FEET	DISTANCE FROM PROPOSED LOCATION TO NEAREST DRILLING, COMPLETED OR APPLIED FOR WELL 650 FEET	

NAME OF DRILLING CONTRACTOR **Fortenbery Drilling Co.**
 ADDRESS **Beltline Hwy** CITY **Natchez** STATE **MS**

FOR CHANGE OF OPERATOR ONLY
 SIGNATURE OF FORMER OPERATOR REQUIRED FOR TRANSFER OF WELL
 _____ AUTHORIZED REPRESENTATIVE SIGNATURE _____ NAME OF FORMER OPERATOR

H₂S OPERATIONS (FOR STAFF USE ONLY)
 FORM NO 19 DATE REQUESTED _____ DATE RECEIVED _____ DATE APPROVED _____
 CONTINGENCY PLAN DATE RECEIVED _____ DATE APPROVED _____

NOTE: Notify area field inspector or field director (Jackson office) of dates of spudding and reaching total depth.
515' State Oil and Gas Board, P.O. Box 1332, Jackson, MS 39215-1332 601-359-3725

REMARKS (IF THIS IS AN APPLICATION TO WORKOVER, BRIEFLY DESCRIBE WORK TO BE DONE, GIVING PRESENT PRODUCING ZONE AND EXPECTED NEW PRODUCING ZONE)

*** This well is being drilled to produce any sand save and except the Stewart 'B' sand which is currently being produced in the High Plains Operating Co. #1 Hazlip-Craig

Notice: Prior To Beginning Work Notify Oil & Gas Board Representative
Aubrey Price
 446-2187 or 446-6110

RECEIVED

OCT 12 1990

YES NO ARE THERE SEPARATELY OWNED TRACTS IN THE DRILLING UNIT FOR WHICH THIS PERMIT IS SOUGHT? YES NO IF SO, HAVE THE PERSONS OWNING THE DRILLING RIGHTS IN SAID TRACTS AND THE RIGHTS TO SHARE IN THE PRODUCTION THEREFROM AGREED TO DEVELOP THEIR LANDS AS A DRILLING UNIT AND TO THE DRILLING OF THE WELL?

EXECUTED THIS THE 9th DAY OF October 19 90
 STATE OF Mississippi
 COUNTY OF Adams

 SIGNATURE OF AFFIANT

BEFORE ME THE UNDERSIGNED AUTHORITY ON THIS DAY PERSONALLY APPEARED James L. Johnston KNOWN TO ME TO BE THE PERSON WHOSE NAME IS SUBSCRIBED TO THE ABOVE INSTRUMENT WHO BEING BY ME DULY SWORN ON OATH STATES, THAT HE IS DULY AUTHORIZED TO MAKE THE ABOVE REPORT AND THAT HE HAS KNOWLEDGE OF THE FACTS STATED THEREIN AND THAT SAID REPORT IS TRUE AND CORRECT

SUBSCRIBED AND SWORN TO BEFORE ME THIS 9th DAY OF October 19 90

SEAL
 Notary Commission Expires: 8-21-91

NOTARY PUBLIC IN AND FOR Adams
 COUNTY Mississippi

PERMIT NUMBER <u>152</u> EXPIRES DATE <u>11-19-90</u> APPROVED BY <u>[Signature]</u> BEFORE SENDING IN THIS FORM BE SURE THAT YOU HAVE GIVEN ALL INFORMATION REQUESTED SEE INSTRUCTIONS ON REVERSE SIDE OF FORM	MISSISSIPPI STATE OIL AND GAS BOARD FORM NO 2 (REV 10-86) A P I WELL NUMBER STATE <u>23</u> COUNTY <u>001</u> WELL <u>23071</u>
---	---

PRINTING COMPANY, INC. - JACKSON, MS

JORDAN, KAISER & SESSIONS - Consulting Civil Engineers

279 Lower Woodville Road, Natchez Ms 39120 - P.O.Box 1267, Natchez MS 39121

Tel. (601) 442-3628

Fax (601) 442-5511

Prepared For: HIGH PLAINS OPERATING CO.

Date: August 16, 1990

File: H-12-88

Prepared By: MB/ca

L E G A L D E S C R I P T I O N

DRILLING UNIT

HAZLIP-CRAIG UNIT NO. 2
SECTION 81, T7N-R2W
ADAMS COUNTY, MISSISSIPPI

From the most northerly corner of the V. T. Craig Tract, Section 78, T7N-R2W, Adams County, Mississippi, go Southeasterly along the property line for 625.0 feet to a point, said hereinafter referred to as the point of beginning.

Thence northeasterly at right angles for 810.0 feet; thence southeasterly at right angles for 1344.44 feet; thence southwesterly at right angles for 810.0 feet to the lease line between the V. T. Craig and C. W. Hazlip Tracts; thence southeasterly along said lease line for 100.56 feet, more or less, to the north line of the unit now assigned the Kemp et al Craig No. 5 well; thence northwesterly along said line for 1473.19 feet; thence northwesterly and parallel to the east line of the V. T. Craig Tract for 112.5 feet; thence northeasterly at right angles for 1000.0 feet, more or less, to the lease line between the V. T. Craig and C. W. Hazlip Tracts; thence northwesterly along said lease line for 250.70 feet to the point of beginning.

The above described tract contains 40 acres, situated in Sections 78, 79, 81 and 82, T7N-R2W, Adams County, Mississippi.

Being the same drilling unit as assigned to the High Plains Operating Co., Hazlip-Craig Unit No. 1.