

**WELL NAME: HAZLIP-CRAIG NO 3**

**COUNTY: ADAMS**

**FIELD: LaGRANGE**

**SECTION. 81      TWN. 7 N      RANGE. 2 W**

**LAT. 31.53756              LONG. -91.28730 65793**

**API # 23-001-023148**

**BASE OF USDW: 1670'**

**MISSISSIPPI STATE OIL AND GAS BOARD**  
**APPLICATION FOR PERMIT TO DRILL, WORKOVER OR CHANGE OPERATOR**

FORM No. 2

APPLICATION TO DRILL

WORKOVER

CHANGE OF OPERATOR

NAME OF COMPANY OR OPERATOR <b>Aldridge Operating Co., LLC</b>				DATE	
ADDRESS <b>P. O. Box 629</b>		CITY <b>Natchez</b>		STATE <b>MS</b>	ZIP <b>39121</b>
TELEPHONE <b>601-446-5585</b>				CIRCLE TYPE OF PROPOSED WELL <input checked="" type="radio"/> OIL <input type="radio"/> GAS <input type="radio"/> OTHER (NAME)	
NAME OF WELL <b>Hazlip-Craig</b>		WELL NO. <b>3</b>		ELEVATION (GROUND) <b>393</b>	
WELL LOCATION (WHEN POSSIBLE, GIVE FOOTAGE FROM SECTION LINES) <b>From NW cor Sec. 79, T7N-R2W G0SE'LY Along Ln Btwn Secs 78 &amp; 79 for 4, 141ft; Thn SW'ly @ RA 28ft</b>				SECTION - TOWNSHIP - RANGE <b>81 7N 2W</b>	
FIELD & RESERVOIR (IF WILDCAT, SO STATE) <b>LaGrange Field - Stewart "B" Sand</b>				APPROX DATE WORK BEGINS <b>N/A</b>	
PROPOSED DEPTH <b>4800ft</b>		PROPOSED LENGTH OF SURFACE CASING <b>538ft</b>		NUMBER OF ACRES IN RILLING UNIT <b>40 AC</b>	
DISTANCE FROM PROPOSED LOCATION TO NEAREST DRILLING <b>330ft</b>		DISTANCE FROM PROPOSED LOCATION TO NEAREST DRILLING, COMPLETED OR APPLIED FOR WELL <b>260ft</b>			
NAME OF DRILLING CONTRACTOR					
ADDRESS CITY STATE ZIP					
<b>FOR CHANGE OF OPERATOR ONLY - SIGNATURE OF FORMER OPERATOR REQUIRED FOR TRANSFER OF WELL</b>					
AUTHORIZED REPRESENTATIVE SIGNATURE <b>Bert Golden</b>				NAME OF FORMER OPERATOR <b>Owl Creek Production Co., Inc.</b>	
NOTE: NOTIFY AREA FIELD INSPECTOR OR FIELD DIRECTOR (JACKSON OFFICE) OF DATES OF SPUDDING AND REACHING TOTAL DEPTH. State Oil and Gas Board, 500 Greymont Avenue, Suite E, Jackson, MS 39202 601-354-7142					
REMARKS: (IF THIS IS AN APPLICATION TO WORKOVER, BRIEFLY DESCRIBE WORK TO BE DONE, GIVING PRESENT PRODUCING ZONE AND EXPECTED NEW PRODUCING ZONE) <b>For change of operator only.</b>					
ARE THERE SEPARATELY OWNED TRACTS OR INTERESTS IN THE DRILLING UNIT FOR WHICH THIS PERMIT IS SOUGHT? (REF. MS. STATUTE 53-3-7)		YES	NO	IF YES, HAVE THE PERSONS OWNING THE DRILLING RIGHTS IN SAID TRACTS OR INTERESTS AND THE RIGHTS TO SHARE IN THE PRODUCTION THEREFROM AGREED TO DEVELOP THEIR LANDS AS A DRILLING UNIT AND TO THE DRILLING OF THE WELL? (REF. MS. STATUTE 53-3-7)	
				YES	NO

**RECEIVED**  
**SEP 27 2004**  
**STATE OIL & GAS BOARD**

EXECUTED THIS THE 17 DAY OF September, 2004

STATE OF Mississippi

COUNTY OF Adams SIGNATURE OF AFFIANT \_\_\_\_\_

BEFORE ME, THE UNDERSIGNED AUTHORITY, ON THIS DAY PERSONALLY APPEARED \_\_\_\_\_ KNOWN TO ME TO BE THE PERSON WHOSE NAME IS SUBSCRIBED TO THE ABOVE INSTRUMENT, WHO BEING BY ME DULY SWORN ON OATH, STATES THAT HE IS DULY AUTHORIZED TO MAKE THE ABOVE REPORT AND THAT HE HAS KNOWLEDGE OF THE FACTS STATED THEREIN, AND THAT SAID REPORT IS TRUE AND CORRECT.

SUBSCRIBED AND SWORN TO BEFORE ME THIS 17 DAY OF September, 2004

SEAL \_\_\_\_\_ SIGNATURE \_\_\_\_\_

NOTARY PUBLIC IN AND FOR \_\_\_\_\_ COUNTY \_\_\_\_\_

MY COMMISSION EXPIRES \_\_\_\_\_

PERMIT NUMBER 2005-COP-82

APPROVAL DATE 9-27-04

APPROVED BY Z. J.

NOTICE: BEFORE SENDING THIS FORM BE SURE THAT ALL INFORMATION

MISSISSIPPI STATE OIL AND GAS BOARD		
FORM 2 (Rev. 4/01)		
STATE	A.P.I. WELL NUMBER	WELL

**MISSISSIPPI STATE OIL AND GAS BOARD**  
**APPLICATION FOR PERMIT TO DRILL, WORKOVER OR CHANGE OPERATOR**

APPLICATION TO DRILL     
  WORKOVER     
  CHANGE OF OPERATOR

NAME OF COMPANY OR OPERATOR <i>Aldridge Operating Co, LLC Natchez MS 39121</i>		DATE <i>9/17/04</i>
ADDRESS <i>P.O. Box 629 Natchez MS 39121</i>		TELEPHONE <i>601 446 5585</i>
NAME OF WELL <i>Hazlip Craig No. 3</i>	WELL NO. <i>3</i>	ELEVATION (GROUND) <i>N/A</i>
WELL LOCATION (WHEN POSSIBLE) GIVE FOOTAGE FROM SECTION LINES <i>Unknown</i>	SECTION - TOWNSHIP - RANGE <i>81 T7N - R2W</i>	
FIELD & RESERVOIR (IF WILDCAT, SO STATE) <i>Unknown - Lagrange</i>	API No. (EXISTING WELL) <i>23 001 23148</i>	APPROX. DATE WORK BEGINS
PROPOSED DEPTH	PROPOSED LENGTH OF SURFACE CASING	NUMBER OF ACRES IN RILLING UNIT
NAME OF DRILLING CONTRACTOR		CITY
ADDRESS		CITY

**INSPECTOR**  
**JAMES E. "SONNY" ZEIGLER**  
**RECORDER #783-5466**  
**MOBILE #443-1791**

**FOR CHANGE OF OPERATOR ONLY - SIGNATURE OF FORMER OPERATOR**

AUTHORIZED REPRESENTATIVE SIGNATURE	NAME OF FORMER OPERATOR
-------------------------------------	-------------------------

NOTE: NOTIFY AREA FIELD INSPECTOR OR FIELD DIRECTOR (JACKSON OFFICE) OF DATES OF SPUDDING AND REACHING TOTAL DEPTH.  
 State Oil and Gas Board, 500 Greymont Avenue, Suite E, Jackson, MS 39202 601-354-7142

REMARKS: (IF THIS IS AN APPLICATION TO WORKOVER, BRIEFLY DESCRIBE WORK TO BE DONE, GIVING PRESENT PRODUCING ZONE AND EXPECTED NEW PRODUCING ZONE)

*change of operator only effective date 9/17/04*

**RECEIVED**  
**SEP 21 2004**  
**STATE OIL & GAS BOARD**

ARE THERE SEPARATELY OWNED TRACTS OR INTERESTS IN THE DRILLING UNIT FOR WHICH THIS PERMIT IS SOUGHT? (REF. MS. STATUTE 53-3-7)	YES	NO	IF YES, HAVE THE PERSONS OWNING THE DRILLING RIGHTS IN SAID TRACTS OR INTERESTS AND THE RIGHTS TO SHARE IN THE PRODUCTION THEREFROM AGREED TO DEVELOP THEIR LANDS AS A DRILLING UNIT AND TO THE DRILLING OF THE WELL? (REF. MS. STATUTE 53-3-7)	YES	NO
--	-----	----	---	-----	----

EXECUTED THIS THE *17th* DAY OF *September* 20*04*

STATE OF *Mississippi*

COUNTY OF *Adams* SIGNATURE OF AFFIANT *[Signature]*

BEFORE ME, THE UNDERSIGNED AUTHORITY, ON THIS DAY PERSONALLY APPEARED *Courtney G. Aldridge* KNOWN TO ME TO BE THE PERSON WHOSE NAME IS SUBSCRIBED TO THE ABOVE INSTRUMENT, WHO BEING BY ME DULY SWORN ON OATH, STATES THAT HE IS DULY AUTHORIZED TO MAKE THE ABOVE REPORT AND THAT HE HAS KNOWLEDGE OF THE FACTS STATED THEREIN, AND THAT SAID REPORT IS TRUE AND CORRECT.

SUBSCRIBED AND SWORN TO BEFORE ME THIS *17th* DAY OF *September* 20*04*

SEAL *[Signature]* NOTARY PUBLIC IN AND FOR *Adams* COUNTY

MY COMMISSION EXPIRES *April 2, 2006*



PERMIT NUMBER *2005-COP-82*

APPROVAL DATE *9-27-04*

APPROVED BY *2-2-*

MISSISSIPPI STATE OIL AND GAS BOARD		
FORM 2 (Rev. 4/01)		
STATE	COUNTY	WELL

**MISSISSIPPI STATE OIL & GAS BOARD  
WELL COMPLETION OR RECOMPLETION REPORT AND**

Form No. 3

DESIGNATE TYPE OF COMPLETION:

New Well  Work-Over  Deepen  Plug Back  Same Reservoir  Different Reservoir  Oil  Gas  Dry

DESCRIPTION OF WELL AND LEASE

Operator High Plains Operating Company		Address 1002 Alabama - Vidalia LA 71373		
Lease Name Hazlip-Craig		Well Number 3	Field & Reservoir LaGrange (Stewart 'B')	
Location 281' SW from the NE line / 580' SE from the NW line		Sec.—TWP—Range or Block & Survey Sec. 81 - T7N - R2W		
County Adams	Permit number 207	Date Issued 04/23/93	Previous permit number	Date Issued
Date spudded 04/30/93	Date total depth reached 05/12/93	Date completed, ready to produce NA	Elevation (DF, RKB, RT or Gr.) 393 feet	Elevation of casing hd. flange 395 feet
Total depth 4750'	P.B.T.D. 4668'	Single, dual or triple completion? NA	If this is a dual or triple completion, furnish separate report for each completion.	
Producing interval (s) for this completion Non-productive		Rotary or cable tools used (interval) Rotary	Drilling Contractor Allen-Rush Drilling	
Was this well directionally drilled? No	Was directional survey made? No	Was copy of directional survey filed?	Date filed	
Type of electrical or other logs run (check logs filed with the commission) Induction E-Log			Date filed	

CASING RECORD

Casing (report all strings set in well—conductor, surface, intermediate, producing, etc.)

Purpose	Size hole drilled	Size casing set	Weight (lb./ft.)	Depth set	Sacks cement	Amt. pulled
surface	12 3/4"	8 5/8"	23	387'	200	none
production	7 7/8"	5 1/2"	15.5	4668'	350	none

TUBING RECORD

LINER RECORD

Size	Depth set	Packer set at	Size	Top	Bottom	Sacks cement	Screen (ft.)
2 7/8 in.	4578 ft.	4580 ft.					

PERFORATION RECORD

ACID, SHOT, FRACTURE, CEMENT SQUEEZE RECORD

Number per ft.	Size & type	Depth Interval	Amt. & kind of material used	Depth Interval
4	1 11/16	4603 - 06	10 sks	4603 squeeze

INITIAL PRODUCTION

Date of first production 05/16/93 - SW		Producing method (Indicate if flowing, gas lift or pumping—If pumping, show size & type of pump): rod pump - 2" insert				
Date of test 05/16/93	Hrs tested 24	Choke size	Oil prod. during test 0 bbls.	Gas prod. during test 0 MCF	Water prod. during test 300 bbls.	Oil gravity ° API (Corr)
Tubing pressure 0	Casing pressure 0	Cal'ed rate of Production per 24 hrs. 0	Oil 0 bbls.	Gas 0 MCF	Water 300 bbls.	Gas-oil ratio

Disposition of gas (state whether vented, used for fuel or sold):  
For Sour Gas or Oil Amount H<sub>2</sub>S: \_\_\_\_\_ Amount CO<sub>2</sub>: \_\_\_\_\_

Executed this the 23<sup>rd</sup> day of May, 1996.  
State of Ms  
County of Hinds  
Signature of Affiant: [Signature]

Before me, the undersigned authority, on this day personally appeared James Johnston known to me to be the person whose name is subscribed to the above instrument, who being by me duly sworn on oath states, that he is duly authorized to make the above report and that he has knowledge of the facts stated therein, and that said report is true and correct.

Subscribed and sworn to before me this 23<sup>rd</sup> day of May, 1996.  
SEAL  
My commission expires 3-24-97  
Notary Public in and for Hinds County, Ms

**RECEIVED**  
MISSISSIPPI STATE OIL AND GAS BOARD  
JUN 05 1996  
STATE OIL & GAS BOARD

Casing tests as required by Statewide Rules 11 and 12 must be made.

Form No. 3  
A P I. Well Number \_\_\_\_\_  
County \_\_\_\_\_ Well \_\_\_\_\_

**APPLICATION FOR PERMIT TO DRILL, WORKOVER OR CHANGE OPERATOR**

0111028

APPLICATION TO DRILL  WORKOVER  CHANGE OPERATOR

NAME OF COMPANY OR OPERATOR Prudentia Petroleum Corporation				DATE 04/01/96	
ADDRESS P.O. Box 314		CITY Jackson	STATE MS	ZIP 39205	TELEPHONE 601-992-7157
NAME OF WELL Hazlip-Craig		WELL NUMBER 3	ELEVATION (GROUND) 393	CHECK THE TYPE OF PROPOSED WELL OIL <input checked="" type="checkbox"/> GAS <input type="checkbox"/>	
WELL LOCATION (WHEN POSSIBLE, GIVE FOOTAGE FROM SECTION LINES) From NW Cor. Sec. 79, T7N-R2W, Go SE'LY ALNG LN BTWN SECS 78&79 for 4,141 ft; Then SW'LY @ RA 281 ft to location SECTION <u>81</u> T <u>7N</u> R <u>2W</u>					
FIELD & RESERVOIR (IF WILDCAT, SO STATE) LaGrange Field - Stewart "B" Sand			COUNTY Adams	APPROXIMATE DATE WORK WILL START 04/26/93	
PROPOSED DEPTH: 4800 FEET	PROPOSED LENGTH OF SURFACE CASING: 538 FEET	NUMBER OF ACRES IN DRILLING UNIT 40	DISTANCE FROM PROPOSED LOCATION TO NEAREST DRILLING UNIT LINE 330 FEET	DISTANCE FROM PROPOSED LOCATION TO NEAREST DRILLING, COMPLETED OR APPLIED FOR WELL 260 FEET	

NAME OF DRILLING CONTRACTOR Allen - Rush Drilling Company  
 ADDRESS 305 N. Rankin CITY Natchez STATE MS

**FOR CHANGE OF OPERATOR ONLY**  
 SIGNATURE OF FORMER OPERATOR REQUIRED FOR TRANSFER OF WELL: [Signature] AUTHORIZED REPRESENTATIVE SIGNATURE  
 NAME OF FORMER OPERATOR: High Plains Operating Co.

**H<sub>2</sub>S OPERATIONS (FOR STAFF USE ONLY)**  
 FORM NO. 19: DATE REQUESTED \_\_\_\_\_ DATE RECEIVED \_\_\_\_\_ DATE APPROVED \_\_\_\_\_  
 CONTINGENCY PLAN DATE RECEIVED \_\_\_\_\_ DATE APPROVED \_\_\_\_\_

**NOTE:** Notify area field inspector or field director (Jackson office) of dates of spudding and reaching total depth.  
 State Oil and Gas Board, 500 Greymont Avenue, Suite E, Jackson, MS 39202 601-354-7142

REMARKS: (IF THIS IS AN APPLICATION TO WORKOVER, BRIEFLY DESCRIBE WORK TO BE DONE, GIVING PRESENT PRODUCING ZONE AND EXPECTED NEW PRODUCING ZONE)

**RECEIVED**  
 JUN 05 1996  
 STATE OIL & GAS BOARD

\* CHANGE OF OPERATOR

YES  NO ARE THERE SEPARATELY OWNED TRACTS OR INTERESTS IN THE DRILLING UNIT FOR WHICH THIS PERMIT IS SOUGHT? (REF MS STATUTE 53-3-7)  
 YES  NO IF SO, HAVE THE PERSONS OWNING THE DRILLING RIGHTS IN SAID TRACTS OR INTERESTS AND THE RIGHTS TO SHARE IN THE PRODUCTION THEREFROM AGREED TO DEVELOP THEIR LANDS AS A DRILLING UNIT AND TO THE DRILLING OF THE WELL? (REF MS STATUTE 53-3-7)

EXECUTED THIS THE 23<sup>rd</sup> DAY OF May 1996  
 STATE OF Ms  
 COUNTY OF Hinds  
 BEFORE ME, THE UNDERSIGNED AUTHORITY, ON THIS DAY PERSONALLY APPEARED Alton R. Miller KNOWN TO ME TO BE THE PERSON WHOSE NAME IS SUBSCRIBED TO THE ABOVE INSTRUMENT, WHO BEING BY ME DULY SWORN ON OATH STATES, THAT HE IS DULY AUTHORIZED TO MAKE THE ABOVE REPORT AND THAT HE HAS KNOWLEDGE OF THE FACTS STATED THEREIN, AND THAT SAID REPORT IS TRUE AND CORRECT  
 SUBSCRIBED AND SWORN TO BEFORE ME THIS 23<sup>rd</sup> DAY OF May 1996  
 SEAL  
 MY COMMISSION EXPIRES 3-23-97  
 SIGNATURE OF AFFIANT: [Signature]  
 NOTARY PUBLIC AND FOR Hinds  
 COUNTY Mississippi

PERMIT NUMBER <u>96004486</u>	<b>MISSISSIPPI STATE OIL AND GAS BOARD</b> FORM NO 2 (REV 4-90) A P I WELL NUMBER _____ STATE _____ COUNTY _____ WELL _____
APPROVAL DATE <u>6-6-96</u>	
APPROVED BY <u>[Signature]</u>	

NOTICE BEFORE SENDING IN THIS FORM BE SURE THAT YOU HAVE GIVEN ALL INFORMATION REQUESTED  
 SEE INSTRUCTIONS ON REVERSE SIDE OF FORM

0112520

APPLICATION FOR PERMIT TO DRILL, WORKOVER OR CHANGE OPERATOR

APPLICATION TO DRILL  WORKOVER  CHANGE OPERATOR

NAME OF COMPANY OR OPERATOR Owl Creek Production Co., Inc. DATE 09/30/96

ADDRESS 7600 W. Tidwell Rd. - Suite 110 CITY Houston STATE Texas ZIP 77040 TELEPHONE 713-690-3285

NAME OF WELL Hazlip-Craig WELL NUMBER 3 ELEVATION (GROUND) 393 CHECK THE TYPE OF PROPOSED WELL OIL X

WELL LOCATION (WHEN POSSIBLE, GIVE FOOTAGE FROM SECTION LINES) FROM NW COR. SEC. 79, T7N-R2W, GO SE'LY ALNG LN BTWN SECS 78 & 79 FOR 4141' ; THEN SW'LY @ RA 281' TO WELL LOCATION SECTION 81 T 7N R 2W

FIELD & RESERVOIR (IF WILDCAT, SO STATE) LaGrange ( Stewart "B" Sand COUNTY Adams APPROXIMATE DATE WORK WILL START N/A

PROPOSED DEPTH: N/A FEET PROPOSED LENGTH OF SURFACE CASING N/A FEET NUMBER OF ACRES IN DRILLING UNIT 40 DISTANCE FROM PROPOSED LOCATION TO NEAREST DRILLING UNIT LINE N/A FEET DISTANCE FROM PROPOSED LOCATION TO NEAREST DRILLING, COMPLETED OR APPLIED FOR WELL N/A FEET

NAME OF DRILLING CONTRACTOR ADDRESS CITY STATE

FOR CHANGE OF OPERATOR ONLY SIGNATURE OF FORMER OPERATOR REQUIRED FOR TRANSFER OF WELL Prudentia Petroleum Corporation AUTHORIZED REPRESENTATIVE SIGNATURE NAME OF FORMER OPERATOR

H2S OPERATIONS (FOR STAFF USE ONLY) FORM NO. 19: DATE REQUESTED DATE RECEIVED DATE APPROVED CONTINGENCY PLAN: DATE RECEIVED DATE APPROVED

NOTE: Notify area field inspector or field director (Jackson office) of dates of spudding and reaching total depth. State Oil and Gas Board, 500 Greymont Avenue, Suite E, Jackson, MS 39202 601-354-7142

REMARKS: (IF THIS IS AN APPLICATION TO WORKOVER, BRIEFLY DESCRIBE WORK TO BE DONE, GIVING PRESENT PRODUCING ZONE AND EXPECTED NEW PRODUCING ZONE) CHANGE OF OPERATOR EFFECTIVE 10/01/96 RECEIVED OCT 10 1996 STATE OIL & GAS BOARD

ARE THERE SEPARATELY OWNED TRACTS OR INTERESTS IN THE DRILLING UNIT FOR WHICH THIS PERMIT IS SOUGHT? (REF MS STATUTE 53-3-7) IF SO, HAVE THE PERSONS OWNING THE DRILLING RIGHTS IN SAID TRACTS OR INTERESTS AND THE RIGHTS TO SHARE IN THE PRODUCTION THEREFROM AGREED TO DEVELOP THEIR LANDS AS A DRILLING UNIT AND TO THE DRILLING OF THE WELL? (REF MS STATUTE 53-3-7)

EXECUTED THIS THE 27th DAY OF September 1996 STATE OF Texas COUNTY OF Harris EARL E. MORRIS SIGNATURE OF AFFIANT EARL E. MORRIS KNOWN TO ME TO

BEFORE ME, THE UNDERSIGNED AUTHORITY, ON THIS DAY PERSONALLY APPEARED BE THE PERSON WHOSE NAME IS SUBSCRIBED TO THE ABOVE INSTRUMENT, WHO BEING BY ME DULY SWORN ON OATH STATES, THAT HE IS DULY AUTHORIZED TO MAKE THE ABOVE REPORT AND THAT HE HAS KNOWLEDGE OF THE FACTS STATED THEREIN, AND THAT SAID REPORT IS TRUE AND CORRECT

SUBSCRIBED AND SWORN TO BEFORE ME THIS 27th DAY OF September 1996 JEANETTE W. HERRING MY COMMISSION EXPIRES April 15, 2000 NOTARY PUBLIC IN AND FOR Harris COUNTY Texas

PERMIT NUMBER APPROVAL DATE APPROVED BY NOTICE BEFORE SENDING IN THIS FORM BE SURE THAT YOU HAVE GIVEN ALL INFORMATION REQUESTED SEE INSTRUCTIONS ON REVERSE SIDE OF FORM MISSISSIPPI STATE OIL AND GAS BOARD FORM NO 2 (REV 4-90) A P 1 WELL NUMBER STATE 23 COUNTY 001 WELL 23148

# APPLICATION FOR PERMIT TO DRILL, WORKOVER OR CHANGE OPERATOR

APPLICATION TO DRILL  WORKOVER  CHANGE OPERATOR

NAME OF COMPANY OR OPERATOR <b>High Plains Operating Company</b>			DATE <b>April 22, 1993</b>	
ADDRESS <b>1002 Alabama</b>	CITY <b>Vidalia</b>	STATE <b>Louisiana</b>	ZIP <b>71373</b>	TELEPHONE <b>318-336-8398</b>

NAME OF WELL <b>Hazlip-Craig</b>		WELL NUMBER <b>3</b>	ELEVATION (GROUND) <b>393</b>	CHECK THE TYPE OF PROPOSED WELL OIL <input checked="" type="checkbox"/> XXX GAS <input type="checkbox"/>
WELL LOCATION (WHEN POSSIBLE, GIVE FOOTAGE FROM SECTION LINES) <b>From NW Cor Sec. 79, T7N-R2W, Go SE'LY ALNG LN BTWN SECS 78 &amp; 79 for 4,141 FT; THN SW'LY @ RA 281 FT to loc in</b>				OTHER (NAME) _____
SECTION <b>81</b>		T <b>7N</b>	R <b>2W</b>	

FIELD & RESERVOIR (IF WILDCAT, SO STATE) <b>LaGrange Field - Stewart "B" Sand</b>	COUNTY <b>Adams</b>	APPROXIMATE DATE WORK WILL START <b>April 26, 1993</b>
--	------------------------	---

PROPOSED DEPTH <b>4800</b> FEET	PROPOSED LENGTH OF SURFACE CASING <b>538</b> FEET	NUMBER OF ACRES IN DRILLING UNIT <b>40</b>	DISTANCE FROM PROPOSED LOCATION TO NEAREST DRILLING UNIT LINE <b>330</b> FEET	DISTANCE FROM PROPOSED LOCATION TO NEAREST DRILLING, COMPLETED OR APPLIED FOR WELL <b>260</b> FEET
------------------------------------	--	---	--	---

NAME OF DRILLING CONTRACTOR <b>Allen-Rush Drilling Company</b>		
ADDRESS <b>305 N. Rankin</b>	CITY <b>Natchez</b>	STATE <b>MS</b>


FOR CHANGE OF OPERATOR ONLY SIGNATURE OF FORMER OPERATOR REQUIRED FOR TRANSFER OF WELL	AUTHORIZED REPRESENTATIVE SIGNATURE _____	NAME OF FORMER OPERATOR _____
---	---	-------------------------------

H <sub>2</sub> S OPERATIONS (FOR STAFF USE ONLY) FORM NO 19 DATE REQUESTED _____ DATE RECEIVED _____ DATE APPROVED _____	CONTINGENCY PLAN DATE RECEIVED _____ DATE APPROVED _____
---	--


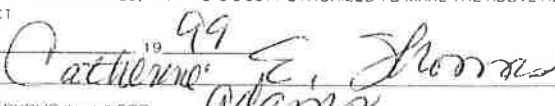
**NOTE:** Notify area field inspector or field director (Jackson office) of dates of spudding and reaching total depth.  
**384** State Oil and Gas Board, P O Box 1332, Jackson, MS 39215-1332 601-359-3725

REMARKS (IF THIS IS AN APPLICATION TO WORKOVER, BRIEFLY DESCRIBE WORK TO BE DONE, GIVING PRESENT PRODUCING ZONE AND EXPECTED NEW PRODUCING ZONE)

\*\*\* This well is a replacement well for the #1 Hazlip-Craig. In the event the #3 is completed as a producer in the Stewart "B" sand the #1 Hazlip-Craig will be plugged and abandoned or plugged back for conversion to show.

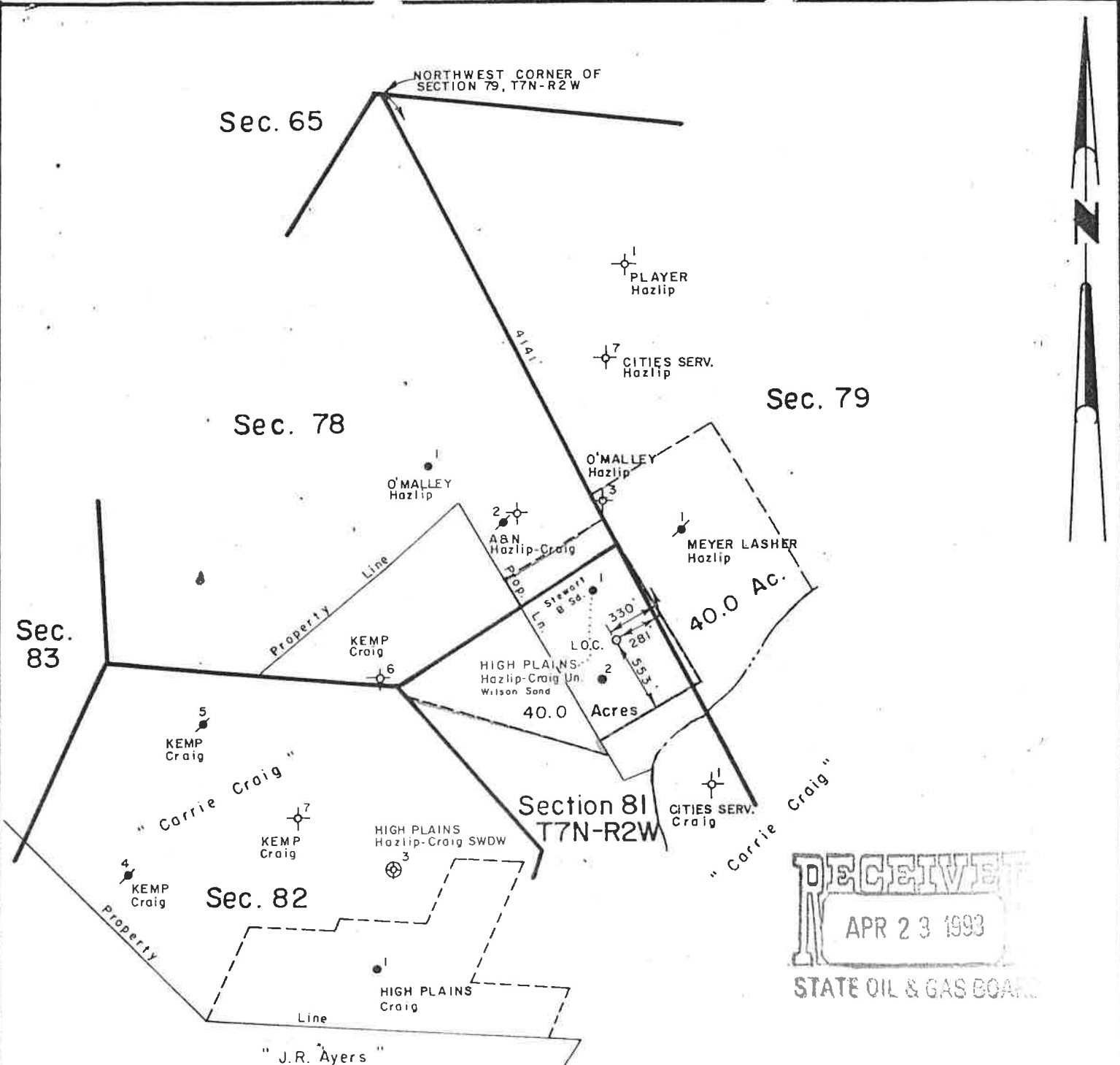
  
 Board Inspector  
 Anthony Bruce  
 Phone: 445-2887 or 442-7160

<input checked="" type="checkbox"/> YES <input type="checkbox"/> NO ARE THERE SEPARATELY OWNED TRACTS IN THE DRILLING UNIT FOR WHICH THIS PERMIT IS SOUGHT?	<input checked="" type="checkbox"/> YES <input type="checkbox"/> NO IF SO, HAVE THE PERSONS OWNING THE DRILLING RIGHTS IN SAID TRACTS AND THE RIGHTS TO SHARE IN THE PRODUCTION THEREFROM AGREED TO DEVELOP THEIR LANDS AS A DRILLING UNIT AND TO THE DRILLING OF THE WELL?
---	---

EXECUTED THIS THE <b>22nd</b> DAY OF <b>April</b> , 19 <b>93</b>	 SIGNATURE OF AFFIANT <b>James L. Johnston</b> KNOWN TO ME TO BE THE PERSON WHOSE NAME IS SUBSCRIBED TO THE ABOVE INSTRUMENT WHO BEING BY ME DULY SWORN ON OATH STATES, THAT HE IS DULY AUTHORIZED TO MAKE THE ABOVE REPORT AND THAT HE HAS KNOWLEDGE OF THE FACTS STATED THEREIN AND THAT SAID REPORT IS TRUE AND CORRECT
STATE OF <b>Mississippi</b> COUNTY OF <b>Adams</b>	
BEFORE ME, THE UNDERSIGNED AUTHORITY, ON THIS DAY PERSONALLY APPEARED <b>James L. Johnston</b>	
SUBSCRIBED AND SWORN TO BEFORE ME THIS <b>22nd</b> DAY OF <b>April</b> , 19 <b>93</b>	 NOTARY PUBLIC IN AND FOR <b>Adams</b> COUNTY <b>Mississippi</b>
SEAL MY COMMISSION EXPIRES <b>7/4/95</b>	

PERMIT NUMBER <b>207</b>	<b>MISSISSIPPI STATE OIL AND GAS BOARD</b> FORM NO 2 (REV 10 86) A P I WELL NUMBER STATE <b>23</b> COUNTY <b>001</b> WELL <b>23148</b>
APPROVAL DATE <b>4.22.93</b>	
APPROVED BY 	
NOTICE BEFORE SENDING IN THIS FORM BE SURE THAT YOU HAVE GIVEN ALL INFORMATION REQUESTED	
SEE INSTRUCTIONS ON REVERSE SIDE OF FORM	





**RECEIVED**  
 APR 23 1993  
 STATE OIL & GAS BOARD

DESCRIPTION OF LOCATION: From the northwest corner of Section 79, T7N-R2W, Adams County, Mississippi, go southeasterly along the line between Sections 78 and 79 for 4,141 feet; thence southwesterly at right angles for 281 feet to the location in Section 81, T7N-R2W, Adams County, Mississippi.

*Malcolm G. Barlow*  
 Malcolm G. Barlow, Reg. L.S. No. 1499

Well Location For  
**HIGH PLAINS OPERATING CO.**  
 Hazlip-Craig Unit No. 3

in

Section 81, T7N-R2W  
 Adams County, Mississippi

LaGrange Field

