

DECLARATION OF TERMINATION OF UNIT AGREEMENT  
WEST HEIDELBERG C.V. UNIT  
JASPER COUNTY, MISSISSIPPI

STATE OF MISSISSIPPI    )  
  )  
COUNTY OF JASPER        )

WHEREAS, Denbury Management, Inc. (successor interest to Chevron U.S.A. Inc.) is the Unit Operator of the West Heidelberg C.V. Unit, West Heidelberg Field, Jasper County, Mississippi, pursuant to agreement entitled, "Unit Agreement" which is recorded in Oil and Gas record 74, Pages 336-382 of the records in the office of the Clerk of Chancery Court, First Judicial District, Jasper County, Mississippi; and

WHEREAS, said Unit Agreement and Unit Operating Agreement referred to herein were approved by the Mississippi State Oil and Gas Board by Order No. 55-70, entered in Docket No. 36-70-8, dated the 18th day of February, 1970 and Unit Operations thereafter became effective on the first day of April, 1970, as evidenced by the Certificate of Effectuation, recorded in Oil and Gas record 76, pages 673-683, Jasper County, Mississippi.

WHEREAS, Section 17.5 of the Unit Agreement provides that upon termination of the Unit Agreement, Unit Operator will file a declaration of termination of the Unit Agreement in the appropriate records of Jasper County, Mississippi.

NOW THEREFORE, BE IT KNOWN that Denbury Management, Inc., as Unit Operator of the West Heidelberg C.V. Unit, does hereby declare that the Unit Agreement of the West Heidelberg C.V. Unit, described in Exhibits "A" and "B" attached hereto, terminated effective 1<sup>st</sup> day of May 1997.

IN WITNESS WHEREOF, this Declaration is executed by Denbury Management, Inc., as Unit Operator, on this 29<sup>th</sup> day of May 1998.

DENBURY MANAGEMENT, INC.

By: Lynda F. Perrard  
Title: Lynda F. Perrard,  
Vice President - Land  
Date: 5/29/98

MISSISSIPPI STATE OIL & GAS BOARD  
FILED FOR RECORD  
DATE June 9, 1998  
RECORDED BY Walter Brown / w


# Acknowledgements

STATE OF TEXAS

COUNTY OF DALLAS

PERSONALLY APPEARED BEFORE ME, the undersigned authority in and for the said county and state, on this 29<sup>th</sup> day of May, 1998, within my jurisdiction, the within named LYNDIA P. PERRARD, who acknowledged that she is VICE PRESIDENT LAND of Denbury Management, Inc., a Texas corporation, and that for and on behalf of the said corporation, and as its act and deed she executed the above and foregoing instrument, after first having been duly authorized by said corporation so to do.

Melinda W. Adams  
Notary Public



PREPARED BY: DEAN EDZARDS  
DENBURY MANAGEMENT, INC.  
17304 PRESTON ROAD  
DALLAS, TEXAS 75252

INDEXING: SEC 5 & 6 10N-10W, SEC 35 & 36 1N-12E.

## EXHIBIT "A"

Tract No.	Land Description
5-4	<p>A tract of land situated in Section 5, Township 10 North, Range 10 West, Jasper County, Mississippi, being more particularly described as follows: Beginning at the northwest corner of said Section 5, being the northwest corner of the herein described tract, thence N 89° 54' E, along the north boundary line of said Section 5, a distance of 1325.5 feet to a point thereon, being the northeast corner of the W<math>\frac{1}{2}</math> of the NW<math>\frac{1}{4}</math> of Section 5 and the northeast corner of the tract, thence S 00° 30' E, along the east boundary line of the W<math>\frac{1}{2}</math> of the NW<math>\frac{1}{4}</math>, a distance of 1388.4 feet to a point thereon for the southeast corner of the tract, thence S 89° 54' W, parallel to the north boundary line of Section 5, a distance of 1325.7 feet to an intersection with the west boundary line of Section 5 for the southwest corner of the tract, thence N 00° 30' W, along the west boundary line of Section 5, a distance of 1388.4 feet to the northwest corner of Section 5, being the point of beginning.</p>
5-5	<p>A tract of land situated in Section 5, Township 10 North, Range 10 West, Jasper County, Mississippi, being more particularly described as follows: Commencing at the northwest corner of said Section 5, go thence S 00° 30' E, along the west boundary line of Section 5, a distance of 1388.4 feet to a point thereon for the point of beginning, being the northwest corner of the subject tract, thence N 89° 54' E, parallel to the north boundary line of Section 5, a distance of 1325.7 feet to an intersection with the east boundary line of the W<math>\frac{1}{2}</math> of the NW<math>\frac{1}{4}</math> of Section 5 for the northeast corner of the tract, thence S 00° 30' E, along the east boundary line of the W<math>\frac{1}{2}</math> of the NW<math>\frac{1}{4}</math>, a distance of 1388.4 feet to a point thereon for the southeast corner of the tract, thence S 89° 54' W, parallel to the north boundary line of Section 5, a distance of 1325.8 feet to an intersection with the west boundary line of Section 5 for the southwest corner of the tract, thence N 00° 30' W, along the west boundary line of Section 5, a distance of 1388.4 feet to the point of beginning.</p>

Tract No.Land Description

5-6

A tract of land situated in Section 5, Township 10 North, Range 10 West, Jasper County, Mississippi, being more particularly described as follows: Commencing at the northwest corner of said Section 5, go thence S 00° 30' E, along the west boundary line of Section 5, a distance of 1388.4 feet to a point thereon, thence N 89° 54' E, parallel to the north boundary line of Section 5, a distance of 1325.7 feet to an intersection with the west boundary line of the E½ of the NW¼ of Section 5 for the point of beginning, being the northwest corner of the subject tract, thence N 89° 54' E, parallel to the north boundary line of Section 5, a distance of 1325.7 feet to an intersection with the east boundary line of the NW¼ of Section 5 for the northeast corner of the tract, thence S 00° 31' E, along the east boundary line of the NW¼ a distance of 1388.4 feet to a point thereon for the southeast corner of the tract, thence S 89° 54' W, parallel to the north boundary line of Section 5, a distance of 1325.8 feet to an intersection with the west boundary line of the E½ of the NW¼ for the southwest corner of the tract, thence N 00° 30' W, along the west boundary line of the E½ of the NW¼, a distance of 1388.4 feet to the point of beginning.

5-10-A

A tract of land situated in Section 5, Township 10 North, Range 10 West, Jasper County, Mississippi, being more particularly described as follows: Commencing at the northwest corner of said Section 5, go thence S 00° 30' E, along the west boundary of said Section 5, a distance of 2776.8 feet to a point thereon, thence N 89° 54' E, parallel to the North boundary line of said Section 5, a distance of 2651.6 feet to a point on the west boundary line of the W½ of NE¼ of said Section 5, thence S 00° 31' E, along said boundary line, a distance of 39.1 feet for the point of beginning, being the northwest corner of the subject tract, thence N 89° 52' E, parallel to the South boundary line of the said W½ of NE¼ of said Section 5, a distance of 1325.8 feet to a point on the East boundary line of said W½ of NE¼ of said Section 5 for the northeast corner of the subject tract, thence S 00° 31' E, along the said boundary line a distance of 657.1 feet to the southeast corner of the said W½ of NE¼ of said Section 5 for the Southeast corner of the subject tract, thence S 89° 52' W, along the South boundary line of the said W½ of NE¼ of said Section 5, a distance of 1325.9 feet to a point on the West boundary line of the said W½ of NE¼ of said Section 5 for the southwest corner of the subject tract, thence N 00° 31' W, along said boundary line, a distance of 657.1 feet to the point of beginning, being the northwest corner of the subject tract.

Tract No.Land Description

5-10-B

A tract of land situated in Section 5, Township 10 North, Range 10 West, Jasper County, Mississippi, being more particularly described as follows: Commencing at the northwest corner of said Section 5, go thence S 00° 30' E, along the west boundary line of Section 5, a distance of 3475.00 feet to the quarter corner on the west boundary of Section 5, thence N 89° 52' E, along the east-west center line of Section 5, a distance of 2651.8 feet to the center of Section 5 for the point of beginning, being the northwest corner of the subject tract, thence N 89° 52' E, along the east-west center line of Section 5, a distance of 1325.9 feet to the northeast corner of the W $\frac{1}{2}$  of the SE $\frac{1}{4}$  of Section 5 for the northeast corner of the tract, thence S 00° 31' E, along the east boundary line of the W $\frac{1}{2}$  of the SE $\frac{1}{4}$  of Section 5, a distance of 693.2 feet to a point thereon for the southeast corner of the tract, thence S 89° 54' W, parallel to the north boundary line of Section 5, a distance of 1326.0 feet to an intersection with the west boundary line of the W $\frac{1}{2}$  of the SE $\frac{1}{4}$  of Section 5 for the southwest corner of the tract, thence N 00° 31' W, along the west boundary line of the W $\frac{1}{2}$  of the SE $\frac{1}{4}$  of Section 5, a distance of 692.2 feet to the point of beginning.

5-11

A tract of land situated in Section 5, Township 10 North, Range 10 West, Jasper County, Mississippi, being more particularly described as follows: Commencing at the northwest corner of said Section 5, go thence S 00° 30' E, along the west boundary line of Section 5, a distance of 2776.8 feet to a point thereon, thence N 89° 54' E, parallel to the north boundary line of Section 5, a distance of 1325.8 feet to an intersection with the west boundary line of the E $\frac{1}{2}$  of the NW $\frac{1}{4}$  for the point of beginning, being the northwest corner of the subject tract, thence N 89° 54' E, parallel to the north boundary line of Section 5, a distance of 1325.8 feet to an intersection with the east boundary line of the NW $\frac{1}{4}$  for the northeast corner of the tract, thence S 00° 31' E, along the east boundary line of the NW $\frac{1}{4}$  of Section 5, a distance of 696.2 feet to the center of Section 5, thence continuing S 00° 31' E, along the east boundary line of the SW $\frac{1}{4}$  of Section 5, a distance of 692.2 feet to a point thereon for the southeast corner of the tract, thence S 89° 54' W, parallel to the north boundary line of Section 5, a distance of 1326.0 feet to an intersection with the west boundary line of the E $\frac{1}{2}$  of the SW $\frac{1}{4}$  of Section 5 for the southwest corner of the tract, thence N 00° 30' W, along the west boundary line of the E $\frac{1}{2}$  of the SW $\frac{1}{4}$ , a distance of 691.2 feet to the northwest corner of the E $\frac{1}{2}$  of the SW $\frac{1}{4}$  of Section 5, being also the southwest corner of the E $\frac{1}{2}$  of the NW $\frac{1}{4}$  of Section 5, thence N 00° 30' W, along the west boundary line of the E $\frac{1}{2}$  of the NW $\frac{1}{4}$  of Section 5, a distance of 697.2 feet to the point of beginning.

5-12

A tract of land situated in Section 5, Township 10 North, Range 10 West, Jasper County, Mississippi, being more particularly described as follows: Commencing at the northwest corner of said Section 5, go thence S 00° 30' E, along the west boundary line of Section 5, a distance of 2776.8 feet to a point thereon for the point of beginning, being the northwest corner of the subject tract, thence N 89° 54' E, parallel to the north boundary line of Section 5, a distance of 1325.8 feet to an intersection with the east boundary line of the  $W\frac{1}{2}$  of the  $NW\frac{1}{4}$  of Section 5 for the northeast corner of the tract, thence S 00° 30' E, along the east boundary line of the  $W\frac{1}{2}$  of the  $NW\frac{1}{4}$ , a distance of 697.2 feet to the southeast corner of the  $W\frac{1}{2}$  of the  $NW\frac{1}{4}$ , being also the northeast corner of the  $W\frac{1}{2}$  of the  $SW\frac{1}{4}$  of Section 5, thence continuing S 00° 30' E, along the east boundary line of the  $W\frac{1}{2}$  of the  $SW\frac{1}{4}$  of Section 5, a distance of 691.2 feet to a point thereon for the southeast corner of the tract, thence S 89° 54' W, parallel to the north boundary line of Section 5, a distance of 1326.0 feet to an intersection with the west boundary line of Section 5 for the southwest corner of the tract, thence N 00° 30' W, along the west boundary line of Section 5, a distance of 1388.4 feet to the point of beginning.

5-13

A tract of land situated in Section 5, Township 10 North, Range 10 West, Jasper County, Mississippi, being more particularly described as follows: Commencing at the northwest corner of said Section 5, go thence S 00° 30' E, along the west boundary line of Section 5, a distance of 4165.2 feet to a point thereon for the point of beginning, being the northwest corner of the subject tract, thence N 89° 54' E, parallel to the north boundary line of Section 5, a distance of 1326.0 feet to an intersection with the east boundary line of the  $NW\frac{1}{4}$  of the  $SW\frac{1}{4}$  of Section 5 for the northeast corner of the tract, thence S 00° 30' E, along the east boundary line of the  $NW\frac{1}{4}$  of the  $SW\frac{1}{4}$ , a distance of 1045.8 feet to the southeast corner of the  $NW\frac{1}{4}$  of the  $SW\frac{1}{4}$  of Section 5 for the southeast corner of the tract, thence S 89° 51' W, along the south boundary line of the  $NW\frac{1}{4}$  of the  $SW\frac{1}{4}$ , a distance of 1326.0 feet to the southwest corner of the  $NW\frac{1}{4}$  of the  $SW\frac{1}{4}$  for the southwest corner of the tract, thence N 00° 30' W, along the west boundary line of Section 5, a distance of 1047.3 feet to the point of beginning.

5-14

A tract of land situated in Section 5, Township 10 North, Range 10 West, Jasper County, Mississippi, being more particularly described as follows: Commencing at the northwest corner of said Section 5, go thence S 00° 30' E, along the west boundary line of Section 5, a distance of 4165.2 feet to a point thereon, thence N 89° 54' E, parallel to the north boundary line of Section 5, a distance of 1326.0 feet to an intersection with the west boundary line of the NE $\frac{1}{4}$  of the SW $\frac{1}{4}$  of Section 5 for the point of beginning, being the northwest corner of the subject tract, thence N 89° 54' E, parallel to the north boundary line of Section 5, a distance of 1326.0 feet to an intersection with the east boundary line of the NE $\frac{1}{4}$  of the SW $\frac{1}{4}$  of Section 5 for the northeast corner of the tract, thence S 00° 31' E, along the east boundary line of the NE $\frac{1}{4}$  of the SW $\frac{1}{4}$ , a distance of 1044.3 feet to the southeast corner of the NE $\frac{1}{4}$  of the SW $\frac{1}{4}$  of Section 5 for the southeast corner of the tract, thence S 89° 51' W, along the south boundary line of the said NE $\frac{1}{4}$  of the SW $\frac{1}{4}$ , a distance of 1326.0 feet to the southwest corner of said NE $\frac{1}{4}$  of the SW $\frac{1}{4}$  for the southwest corner of the tract, thence N 00° 30' W, along the west boundary line of the NE $\frac{1}{4}$  of the SW $\frac{1}{4}$ , a distance of 1045.8 feet to the point of beginning.

5-15

A tract of land situated in Section 5, Township 10 North, Range 10 West, Jasper County, Mississippi, being more particularly described as follows: Commencing at the northwest corner of said Section 5, go thence S 00° 30' E, along the west boundary line of Section 5, a distance of 4165.2 feet to a point thereon, thence N 89° 54' E, parallel to the north boundary line of Section 5, a distance of 2652.0 feet to an intersection with the west boundary line of the SE $\frac{1}{4}$  of Section 5 for the point of beginning, being the northwest corner of the subject tract, thence N 89° 54' E, parallel to the north boundary line of Section 5, a distance of 1326.0 feet to an intersection with the east boundary line of the W $\frac{1}{2}$  of the SE $\frac{1}{4}$  for the northeast corner of the tract, thence S 00° 31' E, along the east boundary line of the W $\frac{1}{2}$  of the SE $\frac{1}{4}$ , a distance of 1388.4 feet to a point thereon for the southeast corner of the tract, thence S 89° 54' W, parallel to the north boundary line of Section 5, a distance of 1326.1 feet to an intersection with the west boundary line of the SE $\frac{1}{4}$  for the southwest corner of the tract, thence N 00° 31' W, along the west boundary line of the SE $\frac{1}{4}$  of Section 5, a distance of 1388.4 feet to the point of beginning.

Tract No.Land Description

- 6-1 A tract of land situated in Section 6, Township 10 North, Range 10 West, Jasper County, Mississippi, being more particularly described as follows: Beginning at the northeast corner of said Section 6, being the northeast corner of the subject tract, go thence S 00° 30' E, along the east boundary line of Section 6, a distance of 1390.0 feet to a point thereon for the southeast corner of the tract, thence S 89° 36' W, parallel to the north boundary line of Section 6, a distance of 1308.8 feet to an intersection with the west boundary line of the E $\frac{1}{2}$  of the NE $\frac{1}{4}$  of Section 6 for the southwest corner of the tract, thence N 00° 30' W, along the west boundary line of the E $\frac{1}{2}$  of the NE $\frac{1}{4}$ , a distance of 1390.0 feet to an intersection with the north boundary line of Section 6 for the northwest corner of the tract, thence N 89° 36' E, along the north boundary line of Section 6, a distance of 1308.9 feet to the point of beginning.
- 6-2 A tract of land situated in Section 6, Township 10 North, Range 10 West, Jasper County, Mississippi, being more particularly described as follows: Commencing at the northeast corner of said Section 6, go thence S 89° 36' W, along the north boundary line of Section 6, a distance of 1308.9 feet to a point thereon for the point of beginning, being the northeast corner of the subject tract, thence S 00° 30' E, along the east boundary line of the W $\frac{1}{2}$  of the NE $\frac{1}{4}$ , a distance of 1390.0 feet to a point thereon for the southeast corner of the tract, thence S 89° 36' W, parallel to the north boundary line of Section 6, a distance of 1308.8 feet to an intersection with the west boundary line of the NE $\frac{1}{4}$  of Section 6 for the southwest corner of the tract, thence N 00° 30' W, along the west boundary line of the NE $\frac{1}{4}$ , a distance of 1390.0 feet to an intersection with the north boundary line of Section 6 for the northwest corner of the tract, thence N 89° 36' E, along the north boundary line of Section 6, a distance of 1308.9 feet to the point of beginning.
- 6-8-A A tract of land situated in Section 6, Township 10 North, Range 10 West, Jasper County, Mississippi, being more particularly described as follows: Commencing at the northeast corner of said Section 6, go thence S 00° 30' E, along the east boundary line of Section 6, a distance of 1390.0 feet to a point thereon for the point of beginning, being the northeast corner of the subject tract, thence S 00° 30' E, along the east boundary line of Section 6, a distance of 347.5 feet to the southeast corner of the NE $\frac{1}{4}$  of the NE $\frac{1}{4}$  of Section 6 for the southeast corner of the tract, thence N 89° 52' W, along the south boundary line of the NE $\frac{1}{4}$  of the NE $\frac{1}{4}$ , a distance of 1309.0 feet to the southwest corner of the NE $\frac{1}{4}$  of the NE $\frac{1}{4}$  of Section 6 for the southwest corner of the tract, thence N 00° 30' W, along the west boundary line of the NE $\frac{1}{4}$  of the NE $\frac{1}{4}$ , a distance of 335.3 feet to a point thereon for the northwest corner of the tract, thence N 89° 36' E, parallel to the north boundary line of Section 6, a distance of 1308.8 feet to the point of beginning.



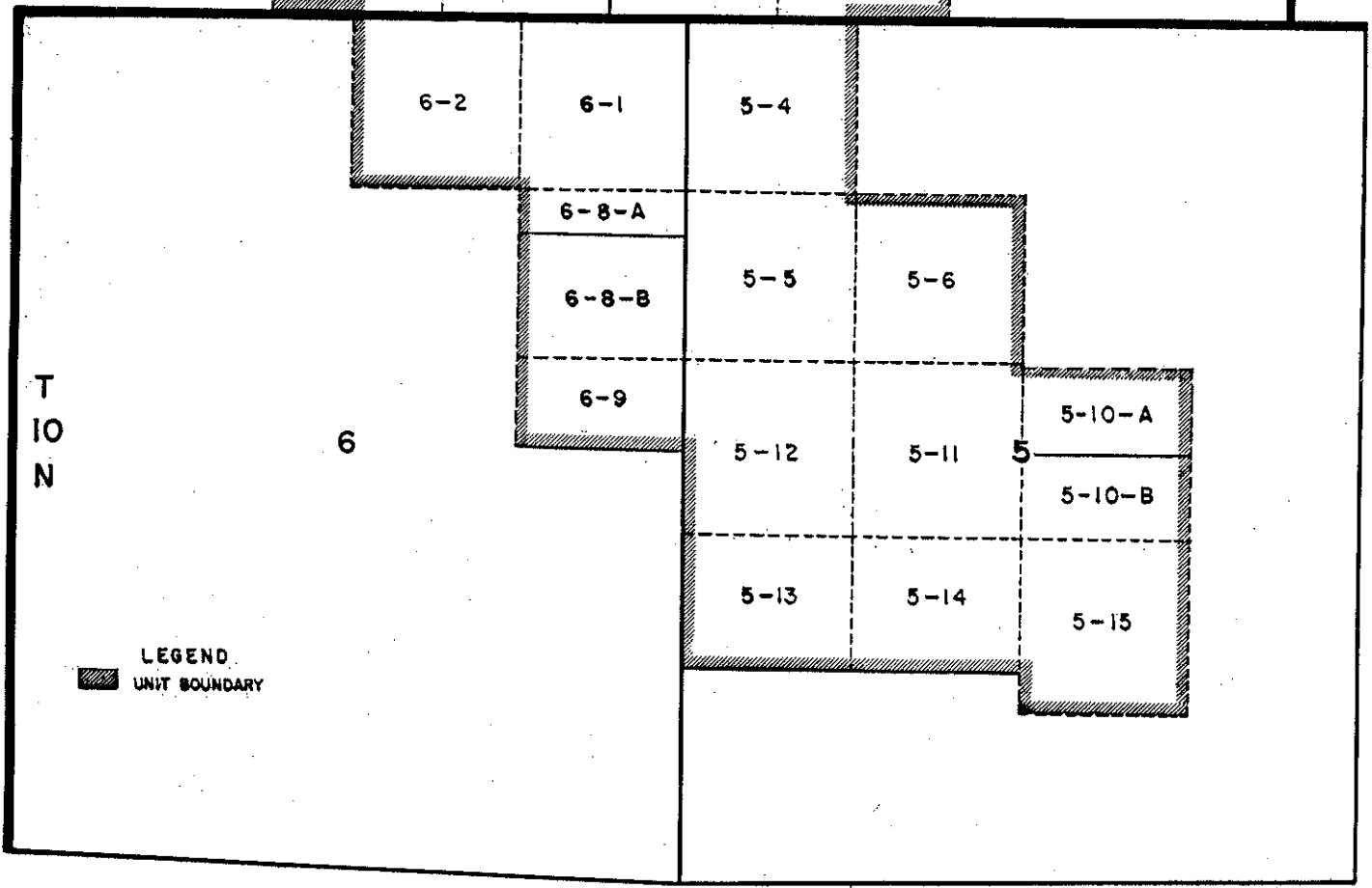
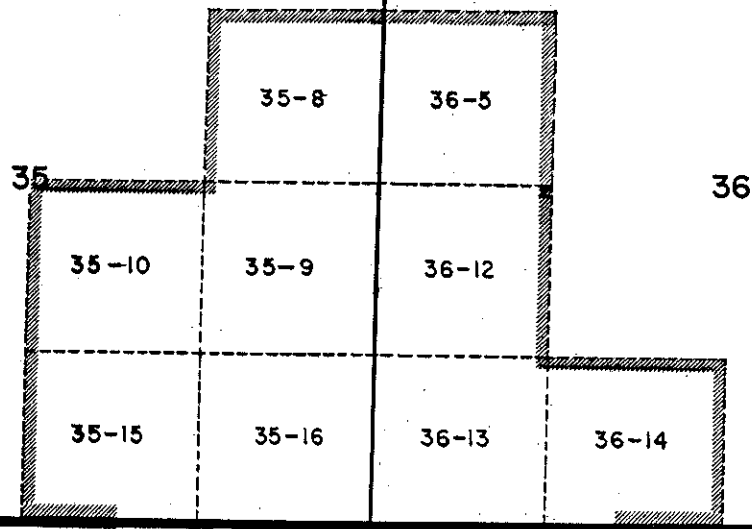
Tract No.Land Description

- 6-8-B A tract of land situated in Section 6, Township 10 North, Range 10 West, Jasper County, Mississippi, being more particularly described as follows: Commencing at the northeast corner of said Section 6, go thence S 00° 30' E, along the east boundary line of Section 6, a distance of 1737.5 feet to the northeast corner of the SE $\frac{1}{4}$  of the NE $\frac{1}{4}$  of Section 6 for the point of beginning, being the northeast corner of the subject tract, thence S 00° 30' E, along the east boundary line of Section 6, a distance of 1042.5 feet to a point thereon for the southeast corner of the tract, thence S 89° 36' W, parallel to the north boundary line of Section 6, a distance of 1308.8 feet to an intersection with the west boundary line of the SE $\frac{1}{4}$  of the NE $\frac{1}{4}$  for the southwest corner of the tract, thence N 00° 30' W, along the west boundary line of the SE $\frac{1}{4}$  of the NE $\frac{1}{4}$ , a distance of 1054.7 feet to the northwest corner of the SE $\frac{1}{4}$  of the NE $\frac{1}{4}$  for the northwest corner of the tract, thence S 89° 52' E, along the north boundary line of the SE $\frac{1}{4}$  of the NE $\frac{1}{4}$ , a distance of 1309.0 feet to the point of beginning.
- 6-9 A tract of land situated in Section 6, Township 10 North, Range 10 West, Jasper County, Mississippi, being more particularly described as follows: Commencing at the northeast corner of said Section 6, go thence S 00° 30' E, along the east boundary line of Section 6, a distance of 2780.0 feet to a point thereon for the point of beginning, being the northeast corner of the subject tract, thence S 00° 30' E, along the east boundary line of Section 6, a distance of 695.0 feet to the southeast corner of the SE $\frac{1}{4}$  of the NE $\frac{1}{4}$  for the southeast corner of the tract, thence N 89° 19' W, along the south boundary line of the SE $\frac{1}{4}$  of the NE $\frac{1}{4}$ , a distance of 1309.1 feet to the southwest corner of the SE $\frac{1}{4}$  of the NE $\frac{1}{4}$  for the southwest corner of the tract, thence N 00° 30' W, along the west boundary line of the SE $\frac{1}{4}$  of the NE $\frac{1}{4}$ , a distance of 670.6 feet to a point thereon for the northwest corner of the tract, thence N 89° 36' E, parallel to the north boundary line of Section 6, a distance of 1308.8 feet to the point of beginning.
- 35-8 A tract of land being the SE $\frac{1}{4}$  of the NE $\frac{1}{4}$  of Section 35, Township 1 North, Range 12 East, Jasper County, Mississippi.
- 35-9 A tract of land being the NE $\frac{1}{4}$  of the SE $\frac{1}{4}$  of Section 35, Township 1 North, Range 12 East, Jasper County, Mississippi.
- 35-10 A tract of land being the NW $\frac{1}{4}$  of the SE $\frac{1}{4}$  of Section 35, Township 1 North, Range 12 East, Jasper County, Mississippi.
- 35-15 A tract of land being the SW $\frac{1}{4}$  of the SE $\frac{1}{4}$  of Section 35, Township 1 North, Range 12 East, Jasper County, Mississippi.

<u>Tract No.</u>	<u>Land Description</u>
35-16	A tract of land being the SE $\frac{1}{4}$ of the SE $\frac{1}{4}$ of Section 35, Township 1 North, Range 12 East, Jasper County, Mississippi.
36-5	A tract of land being the SW $\frac{1}{4}$ of NW $\frac{1}{4}$ of Section 36, Township 1 North, Range 12 East, Jasper County, Mississippi.
36-12	A tract of land being the NW $\frac{1}{4}$ of the SW $\frac{1}{4}$ of Section 36, Township 1 North, Range 12 East, Jasper County, Mississippi.
36-13	A tract of land being the SW $\frac{1}{4}$ of the SW $\frac{1}{4}$ of Section 36, Township 1 North, Range 12 East, Jasper County, Mississippi.
36-14	A tract of land being the SE $\frac{1}{4}$ of the SW $\frac{1}{4}$ of Section 36, Township 1 North, Range 12 East, Jasper County, Mississippi.

R-12-E

T  
I  
N



T  
I  
O  
N

LEGEND  
UNIT BOUNDARY

R-10-W

WEST HEIDELBERG FIELD  
JASPER COUNTY, MISS.

WEST HEIDELBERG C. V. UNIT  
TRACT MAP

